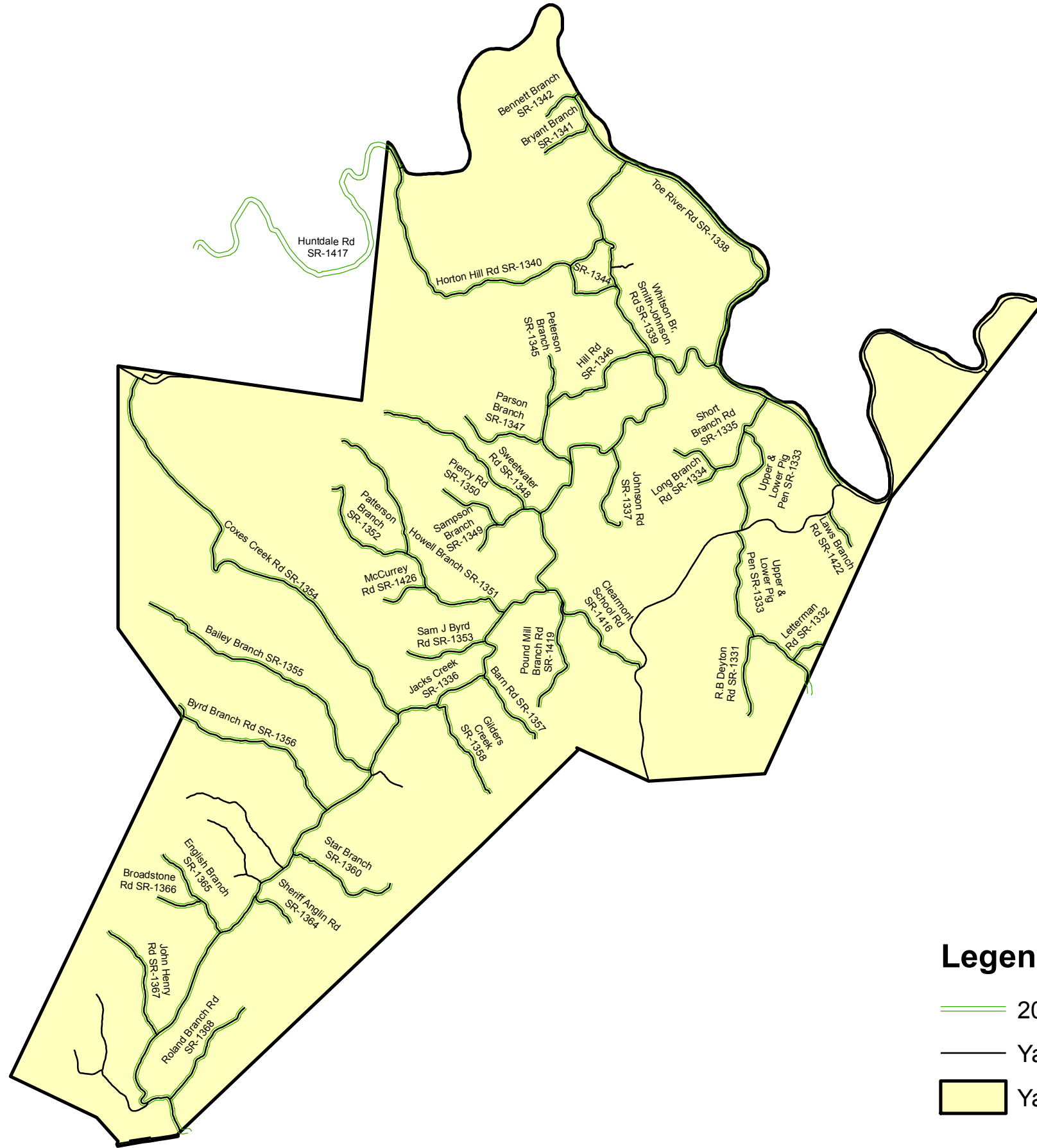
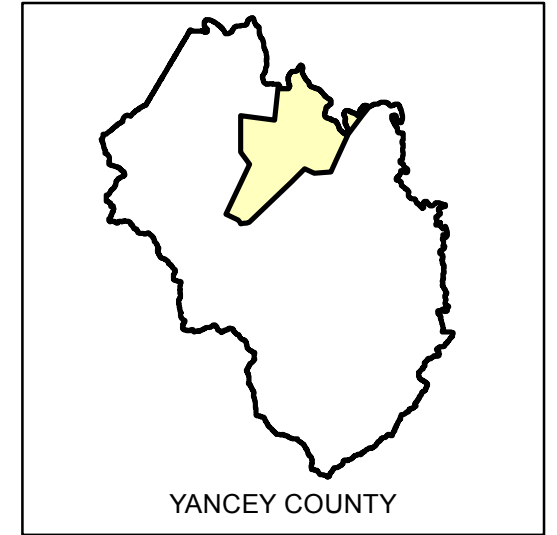






YANCEY COUNTY SECONDARY LONG ARM SECTION 3



Rte. Nm	Name	Rte_Id	BegMp1	EndMp1	Length	SH mile P	WBS	Paved Mileage	Unpaved Mileage
								SH mile S	WBS
SR-1331	R.B Deyton Rd	4000133199	0	0.7	0.7	1.4	13.210011		
SR-1332	Letterman Rd	4000133299	0	0.3	0.3	0.6	13.210011		
SR-1333	Upper & Lower Pig Pen	4000133399	0	2.71	2.71	5.42	13.210011		
SR-1334	Long Branch Rd	4000133499	0	0.21	0.21	0.42	13.210011		
SR-1335	Short Branch Rd	4000133599	0	1.24	1.24	2.48	13.210011		
SR-1336	Jacks Creek	4000133699	0	11.681	11.681	23.362	13.210011		
SR-1337	Johnson Rd	4000133799	0	0.79	0.79	1.58	13.210011		
SR-1338	Toe River Rd	4000133899	0	3.112	3.112	6.224	13.210011		
SR-1339	Whitson Br.Smith-Johnson R	4000133999	0	1.18	1.18	2.36	13.210011		
SR-1340	Horton Hill Rd	4000134099	0	3.485	3.485	6.97	13.210011		
SR-1341	Bryant Branch	4000134199	0	0.45	0.45			0.9	13.210021
SR-1342	Bennett Branch	4000134299	0	0.314	0.314			6.28	13.210021
SR-1344	Luther Renfro Rd	4000134499	0	0.585	0.585	1.17	13.210011		
SR-1345	Peterson Branch	4000134599	0	1.06	1.06	2.12	13.210011		
SR-1346	Hill Rd	4000134699	0	1.1	1.1	2.2	13.210011		
SR-1347	Parson Branch	4000134799	0	0.79	0.79	1.58	13.210011		
SR-1348	Sweetwater Rd	4000134899	0	1.51	1.51	3.02	13.210011		
SR-1349	Sampson Branch	4000134999	0	0.71	0.71	1.42	13.210011		
SR-1350	Piercy Rd	4000135099	0	0.59	0.59	1.18	13.210011		
SR-1351	Howell Branch	4000135199	0	2.28	2.28	4.56	13.210011		
SR-1352	Patterson Branch	4000135299	0	1.03	1.03	2.06	13.210011		
SR-1353	Sam J Byrd Rd	4000135399	0	0.69	0.69	1.38	13.210011		
SR-1354	Coxes Creek Rd	4000135499	0	4.03	4.03	8.06	13.210011		
SR-1355	Bailey Branch	4000135599	0	2.46	2.46	4.92	13.210011		
SR-1356	Byrd Branch Rd	4000135699	0	1.64	1.64	3.28	13.210011		
SR-1357	Barn Rd	4000135799	0	0.72	0.72			1.44	13.210021
SR-1358	Gilders Creek	4000135899	0	0.93	0.93	1.86	13.210011		
SR-1360	Star Branch	4000136099	0	0.999	0.999	1.998	13.210011		
SR-1364	Sheriff Anglin Rd	4000136499	0	0.41	0.41			0.82	13.210021
SR-1365	English Branch	4000136599	0	0.84	0.84	1.68	13.210011		
SR-1366	Broadstone Rd	4000136699	0	0.39	0.39			0.78	13.210021
SR-1367	John Henry Rd	4000136799	0	1.02	1.02	2.04	13.210011		
SR-1368	Roland Branch Rd	4000136899	0	1.01	1.01	2.02	13.210011		
SR-1416	Clearmont School Rd	4000141699	0	1.159	1.159	2.318	13.210011		
SR-1417	Hunt Dale Rd	4000141799	0	3.67	3.67	7.34	13.210011		
SR-1419	Pound Mill Branch Rd	4000141999	0	1	1	2	13.210011		
SR-1422	Laws Branch Rd	4000142299	0	0.36	0.36	0.72	13.210011		
SR-1426	McCurrey Rd	4000142699	0	0.41	0.41			0.82	13.210021

**Routes in red text denotes gravel roads.

Legend

-  2015_Yancey_Long_Arm_Section_3
-  Yancey_Routes
-  Yancey_Maintenance_Section_3